


Being Road Safe

Lower Primary

Activity 3: Draw a map to walk safely

Draw a map in the box below showing how you will walk SAFELY to a destination in your neighbourhood. Use the drawing key below to draw your map and add in signs that you have seen before!




Footpath




Pedestrian crossing




Traffic lights




Yourself



Roads



Stop sign



Traffic

Where are you going? _____

This is the safest way because _____
